

Bike Routes in Waushara County



Waushara County Parks Dept.
920-787-7037
website: www.co.waushara.wi.us

*This guide has been created by Waushara County Parks.
Road names are subject to change in municipalities.*

Waushara County Bike Routes

Waushara County has been blessed with diverse topography and beautiful rural scenery ranging from woodlots and wetlands to agricultural lands and small villages. This combined with a good system of low-traffic, hard-surfaced roads provides an excellent opportunity for safe, enjoyable bicycle touring.

Routes have been suggested to allow visitors an opportunity to enjoy all areas of Waushara County. Efforts have been made to make use of some of the many fine municipal park facilities as route starting locations. County and municipal parks along the routes also offer a chance to rest and enjoy some of the beautiful natural resources of Waushara County.

Please consider the routes listed as suggestions. As you become more familiar with local terrain and road layout, routes can be shortened or lengthened to accommodate individual fitness level or available time.

Waushara County Roads

Township road names in Waushara County can be confusing at times, but generally follow a few guidelines. East-West roads are named with titles alphabetically from North to South. For example, Akron Road would be north of Beechnut Drive. North-South roads are numbered beginning with 1st at the far West County line and progressing to 37th to the East. Lane, Road, Avenue, Court and Drive descriptors all designate a particular position within the township section. As a result, Akron Drive might become Akron Court or even 17th Drive with no real warning.

Please pay close attention to the maps and tip sheets listed in this booklet. A good companion resource is the Waushara County Recreational Map.

Thank you for choosing to discover Waushara County. Have a safe ride.



INDEX

Important Phone Numbers	3
Waushara County Map / Route Key	4 - 5
Route 1 Plainfield-Oasis	6
Route 2 Hancock-Deerfield	8
Route 3 Coloma-Richford	10
Route 4 Wild Rose-Rose	12
Route 5 Wild Rose-Saxeville-Covered Bridge	14
Route 6 Wautoma-Mt. Morris-White River	16
Route 7 Wautoma - Richford - Dakota	18
Route 8 Pony Creek-Tustin-West Bloomfield	20
Route 9 Poy Sippi-Pine River	22
Route 10 Redgranite-Aurora Marshland	24
Village of Plainfield Map (Route 1)	26
Village of Hancock Map (Route 2)	27
Village of Coloma Map (Route 3)	27
Village of Wild Rose Map (Routes 4 & 5)	28
City of Wautoma Map (Routes 6 & 7)	29
Village of Poy Sippi Map (Route 9)	30
Village of Pine River Map (Route 9)	31
Village of Redgranite Map (Route 10)	32

EMERGENCY NUMBERS

Waushara County Sheriff's Dept. 920-787-3321

COUNTY PARKS DEPT.

Waushara County Parks Dept. 920-787-7037

N2402 S. Townline Rd., P.O. Box 300

Wautoma WI 54982

www.co.waushara.wi.us

wausharacounty.parks@co.waushara.wi.us

CITY/VILLAGES

City of Wautoma 920-787-4044

Village of Coloma 715-228-2871

Village of Hancock 715-249-5521

Village of Plainfield 715-335-6501

Village of Redgranite 920-566-2381

Village of Wild Rose 920-622-4183

AREA BICYCLE DEALERS/REPAIRS

- Wild Rose Bike Shop, 920-622-3638
840 Oakwood St., Wild Rose WI 54984

- Mike's Bike Shop, 920-361-3565
117 E. Huron, Berlin WI 54923

- Wade's Adventure Shop, 920-787-7211
415 E. Main St., Wautoma, WI 54982

CHAMBER

Waushara Area Chamber of Commerce, 920-787-3488

440 W. Main St., P.O. Box 65, Wautoma WI 54982

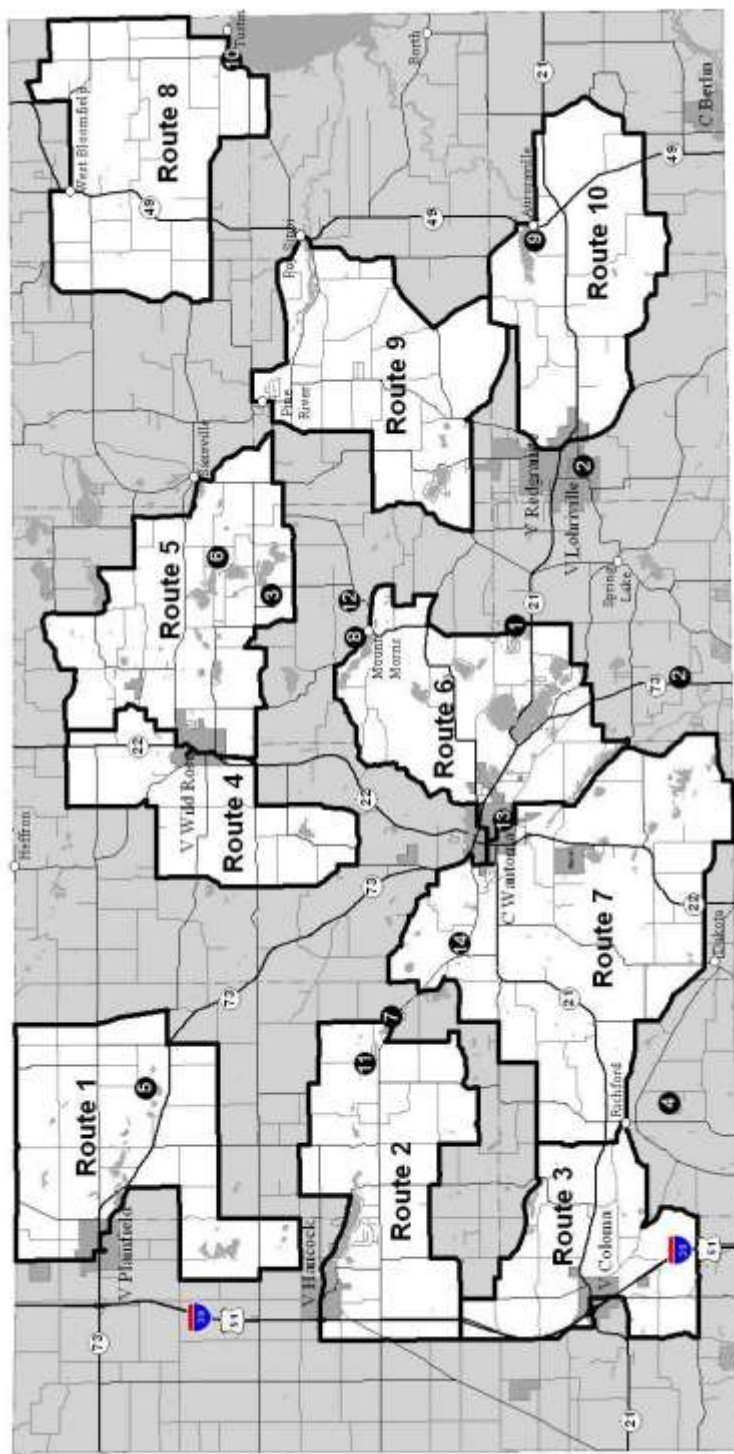
DEPT. OF NATURAL RESOURCES

Wautoma Service Center, 920-787-4686

427 E Tower Dr, Suite 100, Wautoma WI 54982

<http://dnr.wi.gov/>

Waushara County - Bike Routes



KEY

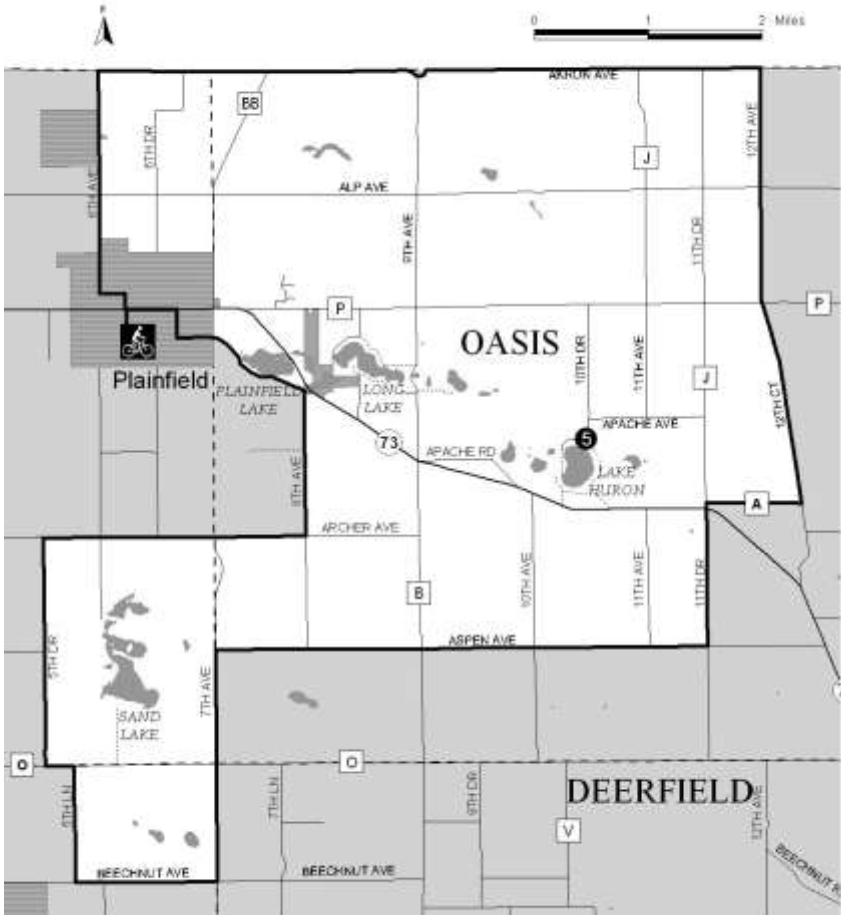
ROUTES

- 1 Plainfield-Oasis
- 2 Hancock-Deerfield
- 3 Coloma-Richford
- 4 Wild Rose-Rose
- 5 Wild Rose-Saxeville-Covered Bridge
- 6 Wautoma-Mt. Morris-White River
- 7 Wautoma-Richford-Dakota
- 8 Pony Creek-Tustin-West Bloomfield
- 9 Poy Sippi-Pine River
- 10 Redgranite-Aurora Marshland

COUNTY PARKS

- 1 Lake Alpine
- 2 Bannerman Trail
- 3 Big Hills Lake
- 4 Curtis Lake
- 5 Lake Huron
- 6 Kusel Lake
- 7 Marl Lake
- 8 Mt Morris Hills
- 9 Otto Brey
- 10 Pony Creek
- 11 George Sorenson Natural Area at
Hartford Lake
- 12 Willow Creek
- 13 County Fairgrounds
- 14 Shooting Range

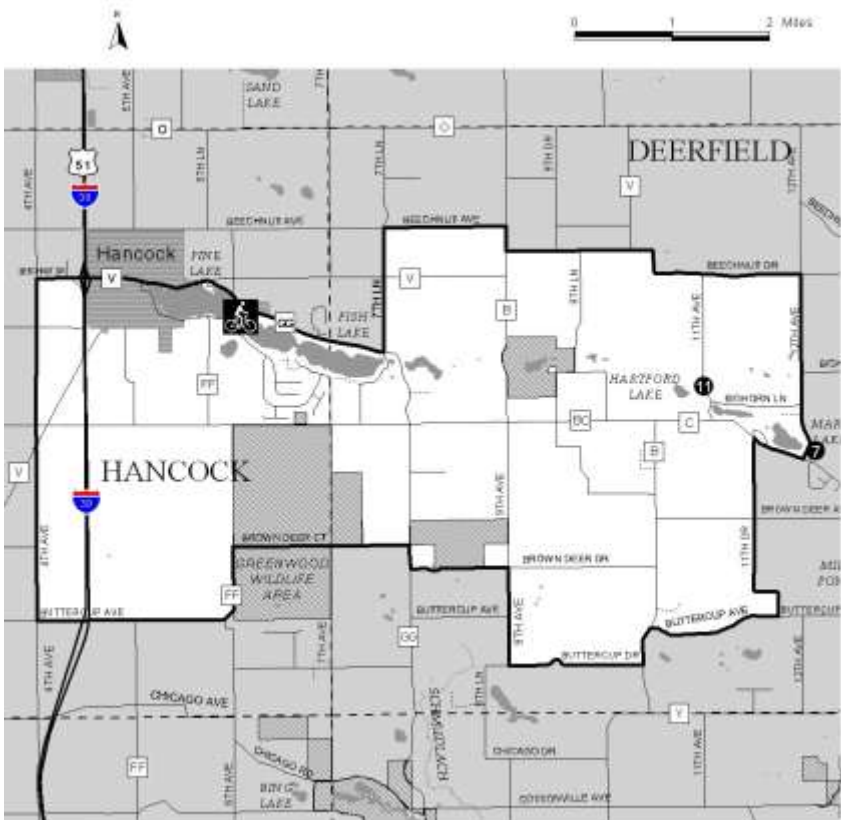
Route 1 - Plainfield-Oasis



The Plainfield - Oasis Route provides a relatively flat, easy ride. Unique locations include: Waushara Gardens near Sand Lake, one of the largest gladiolas growers in the state, many Christmas tree plantations and large center-pivot irrigation systems. Plainfield - Veteran's Memorial Park facilities include: shelter, restrooms, drinking water, parking (open mid-April to October).

Total Mileage	Direction	ROUTE 1 - PLAINFIELD – OASIS Road Name	Distance
Start		Veteran's Memorial Park	
0.0	N	S Woodward Ave	0.2
0.2	S-N	N Woodward Ave	0.2
0.4	L-W	W Mill St	0.2
0.6	R-N	N Pine St (becomes 6 th Ave)	1.9
2.5	R-E	Akron Ave	5.7
8.2	R-S	12 th Ave	2.0
10.2	S-S	12 th Ct	1.8
12.0	R-W	CTH "A"	0.8
12.8	L-S	CTH "J" (no sign)	0.1
12.9	S-S	11 th Dr	1.2
14.1	R-W	Aspen Ave	4.2
18.3	L-S	7 th Ave	2.0
20.3	R-W	Beechnut Ave	1.2
21.5	R-N	5 th Ln	1.0
22.5	L-W	CTH "O"	0.2
22.7	R-N	5 th Dr	2.0
24.7	R-E	Archer Ave	2.2
26.9	L-N	8 th Ave	1.2
28.1	L-W	Aniwa Rd (becomes E East Rd)	1.2
29.3	R-N	S East St	0.2
29.5	L-W	E North St (STH 73)	0.4
29.9	L-S	S Woodward Ave	0.2
30.1	END	Veterans Memorial Park	

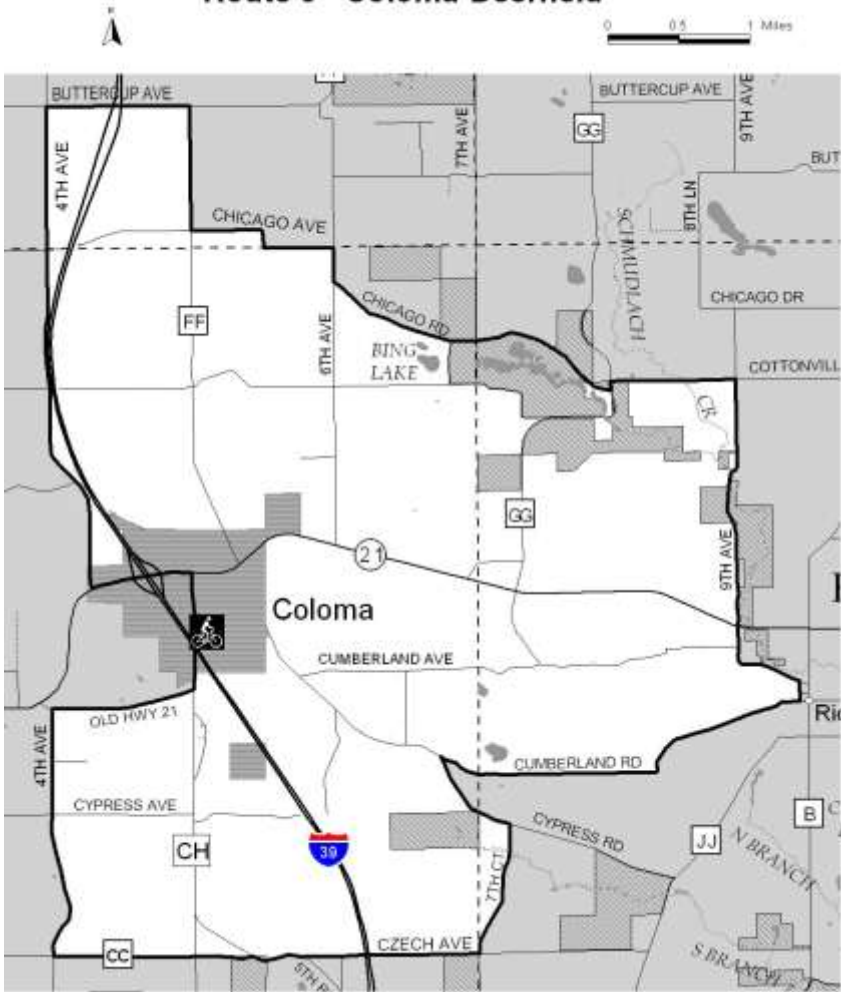
Route 2 - Hancock-Deerfield



The Hancock-Deerfield Route provides a range of topography from flat to rolling. Route highlights include Pine and Fish Lakes, Greenwood State Wildlife Area, Marl Lake County Park, and Hancock State Experimental Farm. Marl Lake County Park facilities include: shelter, restrooms, drinking water, tables, grills, and parking area. Hancock Village Park facilities include: shelter, electric, restrooms, tables, grills, and parking area (no drinking water.)

Total Mileage	Direction	ROUTE 2 - HANCOCK – DEEFIELD Road Name	Distance
Start		Hancock Village Park	
0.0	L-W	CTH “GG”	0.6
0.6	L-W	CTH “V” (N Lake St)	1.4
2.0	S-W	Beechnut Dr	0.4
2.4	L-S	4 th Ave	1.7
4.1	R-W	CTH “V”	0.1
4.2	L-S	4 th Ave	1.7
5.9	L-E	Buttercup Ave	1.0
6.9	S-E	CTH “FF”	1.6
8.5	R-E	Brown Deer Ct	1.8
10.3	R-S	CTH “GG”	0.3
10.6	L-E	Brown Deer Dr	10.0
11.6	R-S	9 th Ave	1.0
12.6	L-E	Buttercup Dr	1.4
14.0	L-N	CTH “B”	0.4
14.4	R-E	Buttercup Ave	1.3
15.7	L-N	11 th Dr	2.0
17.7	R-E	CTH “C”	0.5
18.2	L-N	12 th Ave	0.3
18.5	L-W	Marl Lake County Park	1.3
19.8	L-W	Beechnut Dr	1.9
21.7	S-W	CTH “V”	1.3
23.0	R-N	CTH “B”	0.2
23.2	L-W	Beechnut Ave	1.2
24.4	L-S	7 th Ln	1.2
25.6	R-W	CTH “GG”	1.3
26.9	END	Hancock Village Park	

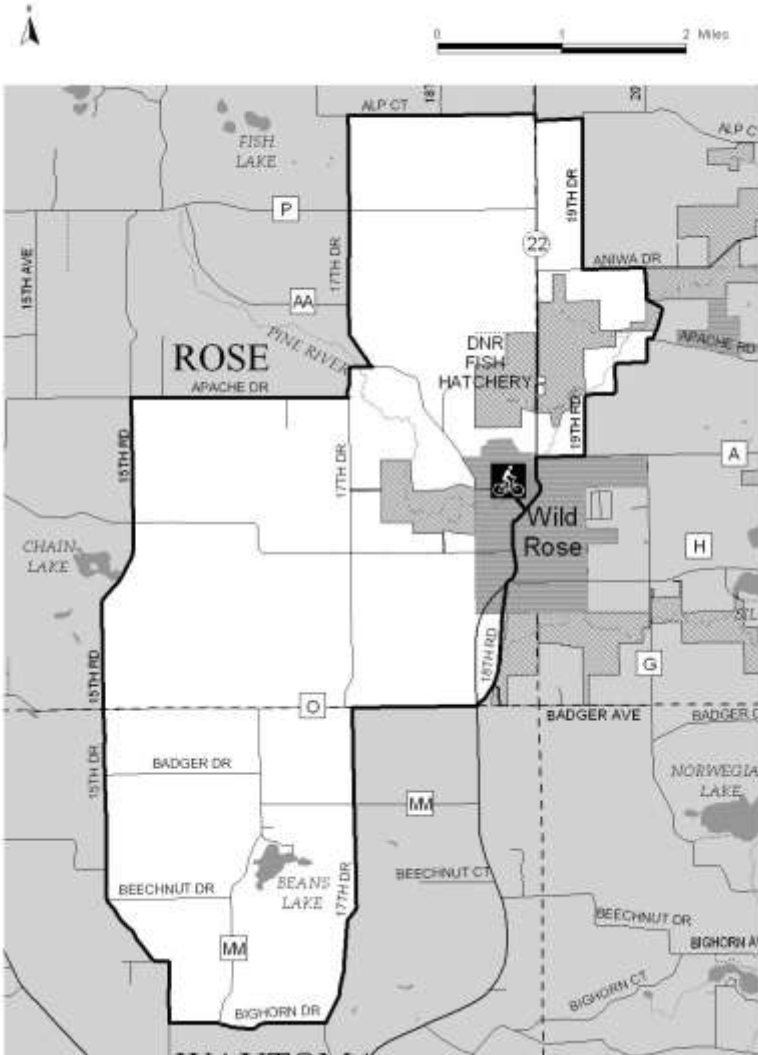
Route 3 - Coloma-Deerfield



The Coloma-Richford Route is a relatively short, rolling tour of south west Waushara County. Points of interest include: Mican River crossing on 9th Avenue, Coloma Community Park, and Mican Springs Area. Curtis Lake County Park is a nice side trip for swimming or a lunch break. Coloma Community Park facilities include: shelter, restrooms, picnic tables, drinking water, and parking area.

Total Mileage	Direction	ROUTE 3 - COLOMA – DEERFIELD Road Name	Distance
Start		Coloma Community Park	
0.0	L-S	CTH “CH”	0.4
0.4	R-W	Old Hwy 21	1.0
1.4	L-S	4 th Ave	1.7
3.1	L-E	CTH “CC”	1.0
4.1	S-E	Czech Ave	0.4
4.5	R-E	5 th Rd	0.4
4.9	L-E	Czech Ave	1.2
6.1	L-N	7 th Ct	0.9
7.0	L-W	Cypress Rd	0.7
7.7	R-E	Cumberland Rd	2.7
10.4	L-N	9 th Dr	0.1
10.5	L-W	Cumberland Ave (becomes 9 th Ave)	0.7
11.2	S-N	9 th Ave	1.7
12.9	L-W	Cottonville Ave	0.9
13.8	L-S	CTH “GG”	0.1
13.9	R-W	Chicago Rd	2.1
16.0	R-N	6 th Ave	0.2
16.2	L-W	Chicago Ave	1.1
17.3	R-N	CTH “FF”	0.8
18.1	L-W	Buttercup Ave	1.0
19.1	L-S	4 th Ave	3.4
22.5	L-W	STH 21	0.7
23.2	R-S	CTH “CH” (Front St)	0.4
23.6	END	Coloma Community Park	

Route 4 - Wild Rose-Rose



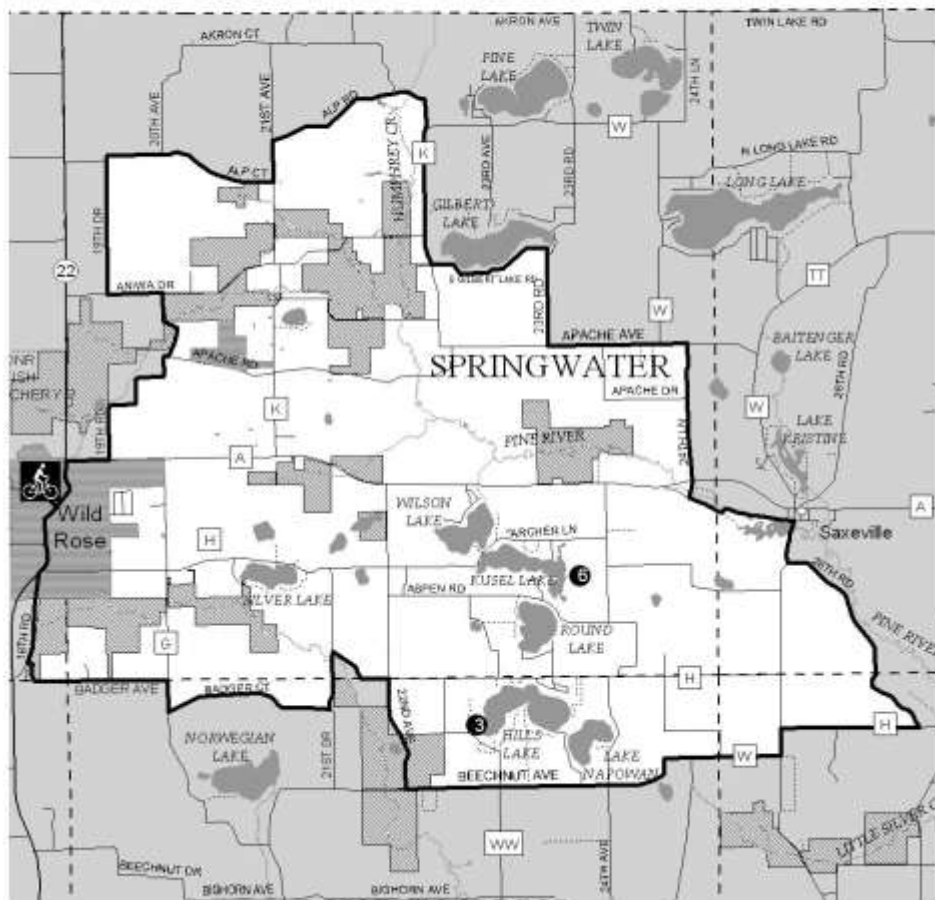
The Wild Rose-Rose Route is a quiet ride on some of the area's least traveled roads. Tour highlights include: Robert's Park, Wild Rose Millpond, Pine River crossings, tree-lined Alp Court. A side trip to the Wild Rose Fish Hatchery is worth the time. Robert's Park facilities include: shelter, restrooms, drinking water, picnic tables, and parking area.

Total Mileage	Direction	ROUTE 4 – WILD ROSE – ROSE Road Name	Distance
Start		Roberts Park – Wild Rose	
0.0	L-E	River St (CTH “AA”)	0.2
0.2	L-N	Main St (STH 22)	0.5
		[Side trip: State Fish Hatchery – 0.4 mi N of CTH A on STH 22]	
0.7	R-E	CTH “A”	0.4
1.1	L-N	19 th Rd (Last 0.1 called Apache Rd)	1.4
2.5	L-N	19 th Rd	0.6
3.1	L-W	Aniwa Dr	0.5
3.6	R-N	19 th Dr	1.1
4.7	L-W	Alp Ct	0.4
5.1	R-N	STH 22	0.1
5.2	L-W	Alp Ct	1.5
6.7	L-S	17 th Dr	1.5
8.2	S-S	CTH “AA”	0.6
8.8	R-W	17 th Dr	0.4
9.2	R-W	Apache Dr	1.7
10.9	L-S	15 th Rd (Becomes 15 th Dr)	2.5
13.4	S-S	15 th Dr crosses CTH “O”	2.7
16.1	L-E	CTH “MM”	0.4
16.5	S-E	Bighorn Dr	0.9
17.4	L-N	17 th Dr (no sign)	2.5
19.9	R-E	CTH “O”	1.0
20.9	S-E	18 th Rd	1.0
21.9	R-N	Main St (STH 22)	0.7
22.6	L-W	River St (CTH “AA”)	0.2
22.8	END	Roberts Park	

Route 5 - Wild Rose-Saxeville-Covered Bridge



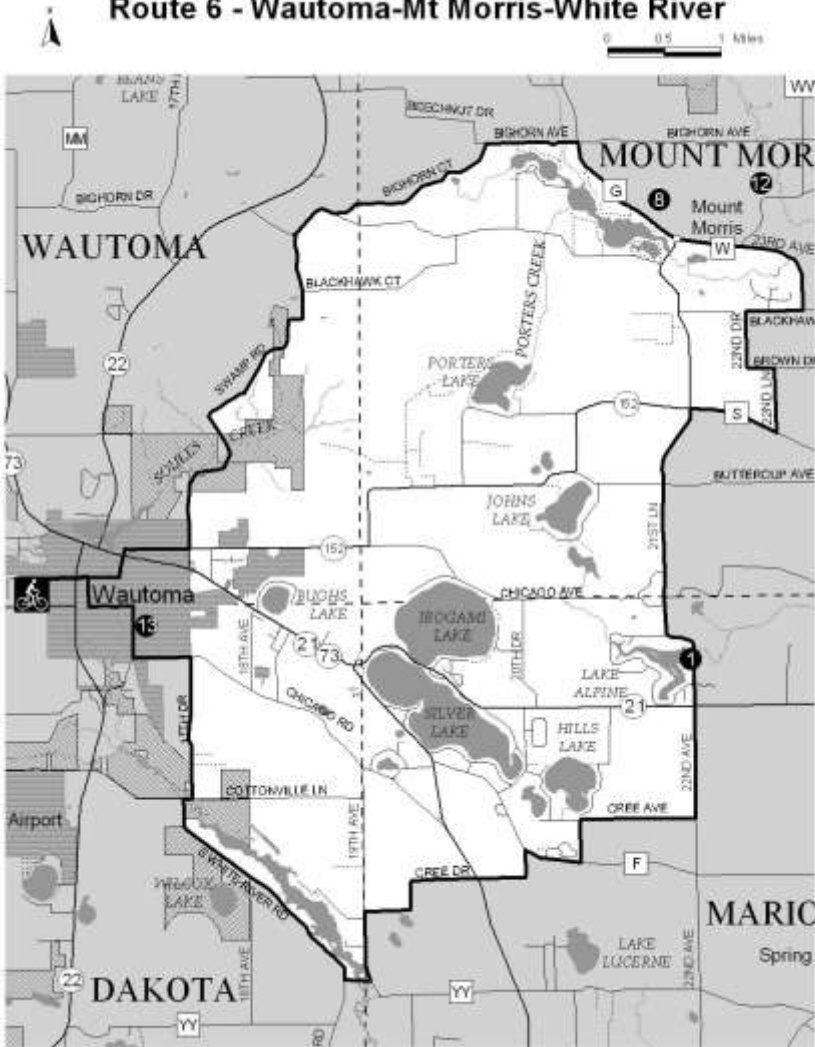
0 0.5 1 Miles



The Wild Rose- Saxeville Covered Bridge Route leads the biker through some of the most scenic areas of Waushara County. There are many lake views and stream crossings. Side trips to Big Hills Lake and Kusel Lake County Parks are possibilities. The Springwater Volunteer Covered Bridge on 24th Lane would make this trip worthwhile all by itself. Robert's Park facilities include: shelter, restrooms, drinking water, picnic tables, and parking area.

Total Mileage	Direction	ROUTE 5 – WILD ROSE- SAXEVILLE-COVERED BRIDGE - Road Name	Distance
Start		Roberts Park – Wild Rose	
0.0	L-E	River St (CTH “AA”)	0.2
0.2	L-N	Main St (STH 22)	0.5
		[Side trip: State Fish Hatchery – 0.4 mi N of CTH A on STH 22]	
0.7	R-E	CTH “A”	0.4
1.1	L-N	19 th Rd (Last 0.1 called Apache Rd)	1.4
2.5	L-N	19 th Rd	0.6
3.1	L-W	Aniwa Dr	0.5
3.6	R-N	19 th Dr	1.1
4.7	R-E	Alp Ct (no sign)	1.5
6.2	L-N	21 st Ave	0.4
6.6	R-E	Alp Rd	1.8
8.4	S-S	CTH “K”	1.0
9.4	S-S	22 nd Dr	0.2
9.6	L-E	Gilbert Lake Rd	1.2
10.8	S-S	23 rd Rd	0.8
11.6	L-E	Apache Ave	1.0
12.6	S-E	CTH “W”	0.2
12.8	R-S	24 th Ln (no sign) [Covered Bridge]	1.5
14.3	L-E	Portage Road (no sign)	1.0
15.3	R-S	CTH “W” (no sign)	0.4
15.7	L-E	26 th Rd (Rustic Road)	2.0
17.7	R-W	CTH “H”	1.3
19.0	L-S	CTH “W”	0.3
19.3	R-W	CTH “W”	0.7
20.0	S-W	Beechnut Ave	2.7
22.7	R-N	22 nd Ave	1.0
23.7	L-W	Badger Ave	0.6
24.3	L-S	21 st Dr	1.1
25.4	R-W	Badger Ct (no sign)	1.5
26.9	R-N	CTH “G”	0.3
27.2	L-W	Badger Ave	1.4
28.6	R-N	18 th Rd	0.8
29.4	R-N	Main St (STH 22)	0.7
30.1	L-W	River St (CTH “AA”)	0.2
30.3	END	Roberts Park	

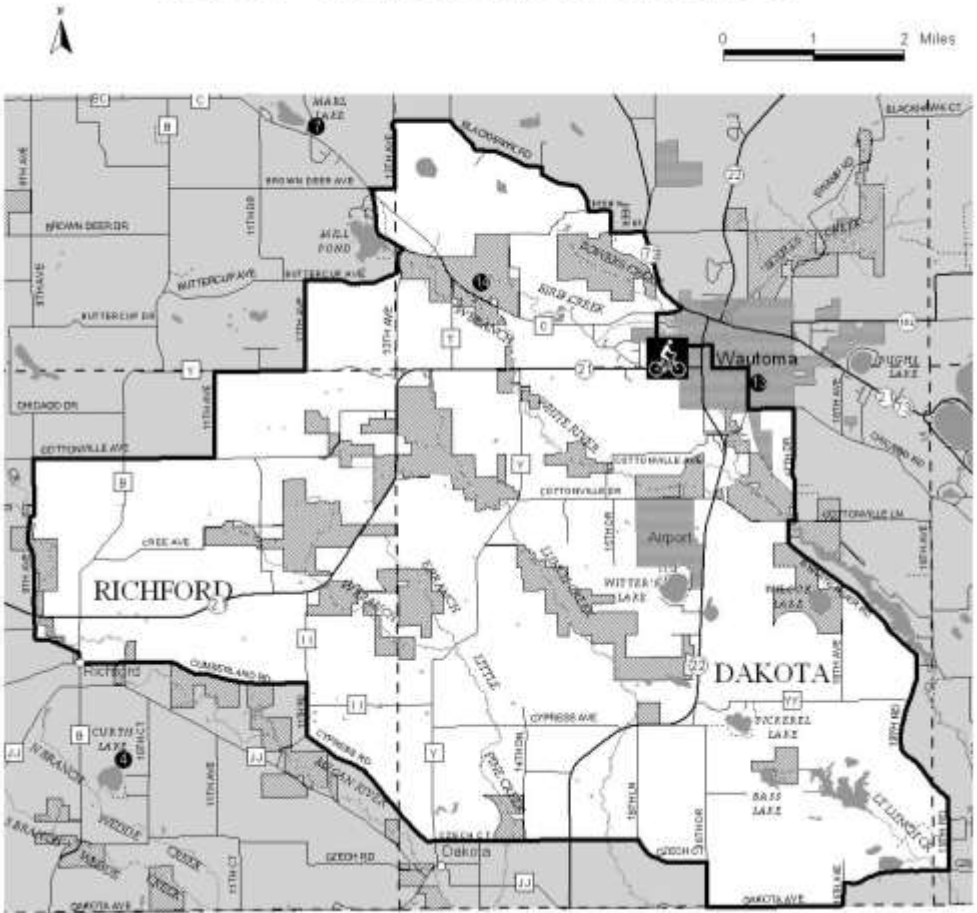
Route 6 - Wautoma-Mt Morris-White River



Some steep climbs make this one of the more challenging routes. Route highlights include: The White River Lower Millpond, White River crossing and Lake Alpine County Park. The climb to the top of Mt Morris Hills County Park is a real challenge. The park and view make it worthwhile. Bird Creek Park facilities are: shelters, restrooms, picnic tables, grills, drinking water, and parking area. Lake Alpine Park and Mt Morris Park facilities are: shelter, restrooms, picnic tables, grills, drinking water, and parking area.

Total Mileage	Direction	ROUTE 6 – Wautoma-Mt Morris-White River - Road Name	Distance
Start		Bird Creek Park – Wautoma	
0.0	R-N	16 th Ave	0.2
0.2	R-E	W River Street (no sign)	0.4
0.6	S-E	Cross Cambridge St (STH 22)	0.4
1.0	L-N	River St turns into Scott St	0.2
1.2	S-N	Cross Main St (STH 21)	0.1
1.3	R-E	Mt Morris Ave/17 th Dr	0.5
1.8	L-N	N Townline Rd (becomes Swamp Rd)	3.8
5.6	L-E	Bighorn Ct (Y in road-no signs-bear L)	1.6
7.2	R-E	Bighorn Ave	0.8
8.0	R-S	Co “G” no sign)	0.8
8.8		Mt Morris Hills Park	0.4
9.2	S-E	Co “G” becomes Co. “W”	0.6
9.8	S-E	23 rd Ave	0.9
10.7	R-W	Blackhawk Rd	0.7
11.4	S-S	Blackhawk Rd turns into 22 nd Dr	0.4
11.8		22 nd Dr turns into Brown Deer Ave at left turn	0.2
12.0	R-S	22 nd Lane	0.6
12.6	R-W	Co “S”	0.7
13.3	L-S	21 st Lane (turns into 22 nd Ave)	2.4
15.7		Lake Alpine Park	0.5
16.2	S-S	Cross STH 21	0.9
17.1	R-W	Cree Ave	1.0
18.1	L-S	21 st Ave	0.4
18.5	R-W	Co “F”	0.5
19.0	L-S	Cree Dr	0.7
19.7	S-S	Cross STH “73”	1.2
20.9	L-S	19 th Ave	0.6
21.5	R-W	Co “YY”	0.2
21.7	R-N	S White River Rd	2.2
23.9	R-E	Cottonville Ln	0.1
24.0	L-N	17 th Dr	1.2
25.2	L-W	E Chicago Rd	0.5
25.7	R-N	S Fair St	0.5
26.2	L-W	E Division St	0.4
26.6	R-N	S Waupaca St	0.3
26.9	L-W	W River St	0.6
27.5	L-S	16 th Ave (no sign)	0.2
27.7	END	Bird Creek Park	

Route 7 - Wautoma-Richford-Dakota

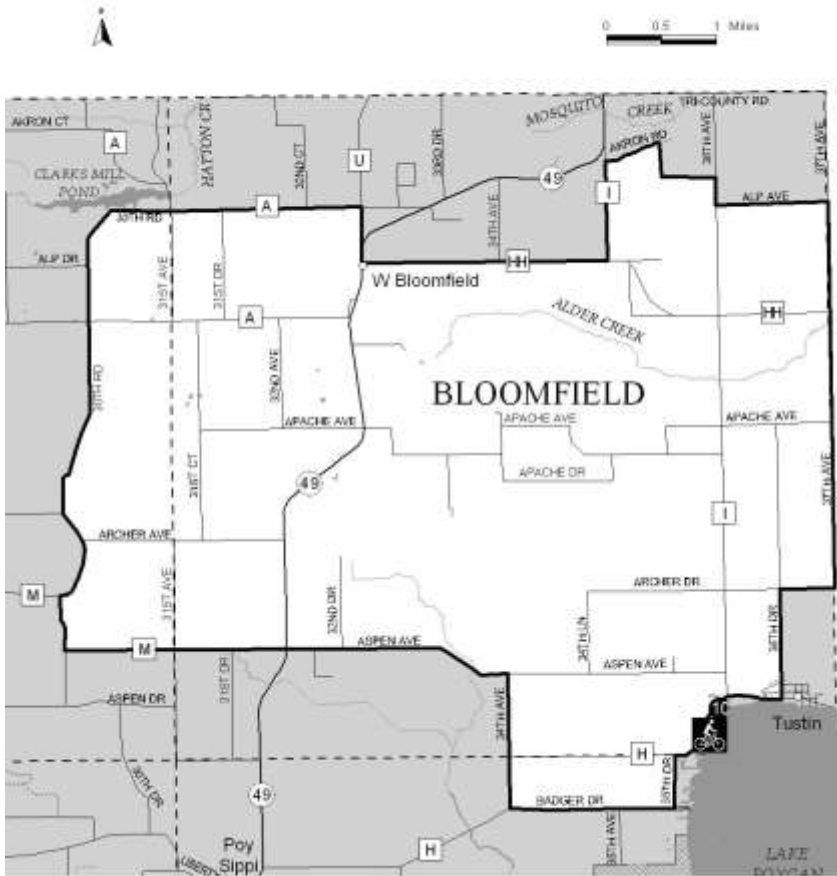


Wautoma-Richford-Dakota tour is one of the longest routes suggested. Opportunities to shorten this route exist. Highlights include: Mekan River crossings, Upper and Lower White River Millponds, and Bird Creek Park. Bird Creek Park facilities include: shelters, restrooms, picnic tables, grills, drinking water, and parking area. Curtis Lake Park facilities include: restrooms, picnic tables, grills, and parking area.

Total Mileage	Direction	ROUTE 7 Wautoma-Richford-Dakota Road Name	Distance
Start		Bird Creek Park-Wautoma	
0.0	R-N	16 th Ave	0.5
0.5	R-E	CTH "C"	0.3
0.8	L-N	STH 73	0.9

1.7	L-W	Brown Deer Dr	0.9
2.6	R-N	Blackhawk Rd	2.0
4.6	L-W	Blackhawk Ct (no sign)	0.6
5.2	L-S	13 th Ave (becomes Brown Deer Ave)	1.0
6.2	L-E	CTH "C"	0.1
6.3	R-S	Pine Ave	0.0
6.3	L-S	Lake Dr	0.7
7.0	R-S	13 th Ave	0.3
7.3	R-W	Buttercup Ave	1.1
8.4	L-S	12 th Ave	0.9
9.3	R-W	CTH "Y"	1.0
10.3	L-S	11 th Ave	1.0
11.3	R-W	Cottonville Ave	1.9
13.2	L-S	9 th Ave	1.7
14.9	S-S	Cross STH 21	0.7
15.6	R-S	9 th Ave	0.2
15.8	L-E	Cumberland Rd	2.5
		[Side trip to Curtis Lake Park – R-S on CTH "B, L-E on "JJ," R-S on 10 th Ct]	
18.3	R-S	CTH "II"	0.3
18.6	S-S	11 th Rd	0.3
18.9	L-E	Cypress Rd (becomes Czech Ct @ "Y")	1.8
20.7		Cross STH 22	1.5
22.2	S-E	Becomes Czech Ct	1.5
23.7	R-S	16 th Dr	0.5
24.2	L-E	Dakota Ave	1.5
25.7	L-N	18 th Ave	0.2
25.9	R-E	Czech Ln	1.2
27.1	L-N	19 th Rd	2.0
29.1	S-N	CTH "YY"	0.4
29.5	S-N	S White River Rd	2.2
31.7	R-E	Cottonville Ln	0.1
31.8	L-N	17 th Dr	1.2
33.0	L-W	Chicago Rd	0.5
33.5	R-N	S Fair St	0.5
34.0	L-W	E Division St	0.4
34.4	R-N	S Waupaca St	0.3
34.7	L-W	West River St	0.6
35.3	L-S	16 th Ave (no sign)	0.2
35.5	END	Bird Creek Park	

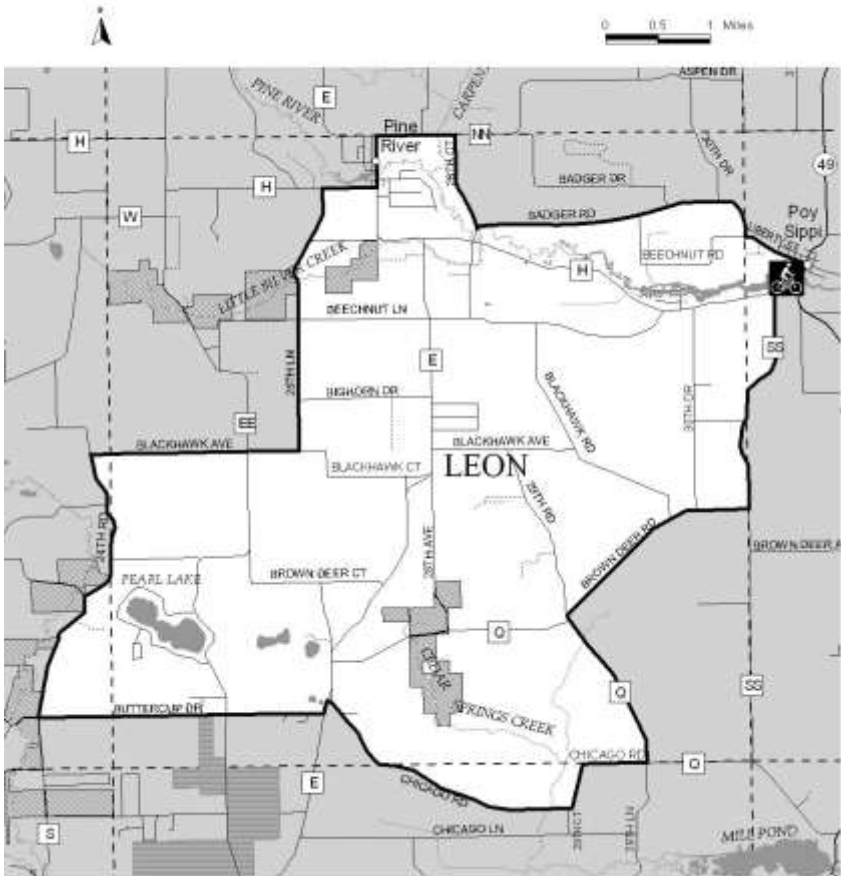
Route 8 - Pony Creek-Tustin-West Bloomfield



The Pony Creek-Tustin-West Bloomfield Route is somewhat flat. This tour offers a variety of scenery from cropland and farms to marshland. Points of interest include: Pony Creek County Park, Lake Poygan, Clark's Millpond, and the unincorporated villages of West Bloomfield and Tustin. Pony Creek Park facilities include: shelter, restrooms, drinking water, picnic tables, grills, and parking area.

Total Mileage	Direction	ROUTE 8 Pony Creek-Tustin-West Bloomfield	Distance
Start		Pony Creek County Park	
0.0	L-S	CTH "H"	0.7
0.7	L-S	35 th Dr	0.4
1.1	R-W	Badger Dr	1.5
2.6	R-N	CTH "H"	0.4
3.0	L-N	34 th Ave	0.8
3.8	L-W	Aspen Ave	2.0
5.8	S-W	CTH "M" (cross STH 49)	2.0
7.8	R-N	CTH "M"	0.5
8.3	R-E	30 th Rd	4.2
12.5	S-E	CTH "A"	1.6
14.1	R-S	CTH "A"	0.3
14.4	R-S	STH 49	0.2
14.6	L-E	CTH "HH"	2.2
16.8	L-N	CTH "I"	0.9
17.7	R-E	Akron Rd	1.3
19.0	R-S	36 th Ave	0.2
19.2	L-E	Alp Ave	1.0
20.2	R-S	37 th Ave	3.5
23.7	R-W	Archer Dr	0.4
24.1	L-S	36 th Dr	1.0
25.1	R-W	CTH "H"	0.6
25.7	END	Pony Creek County Park	

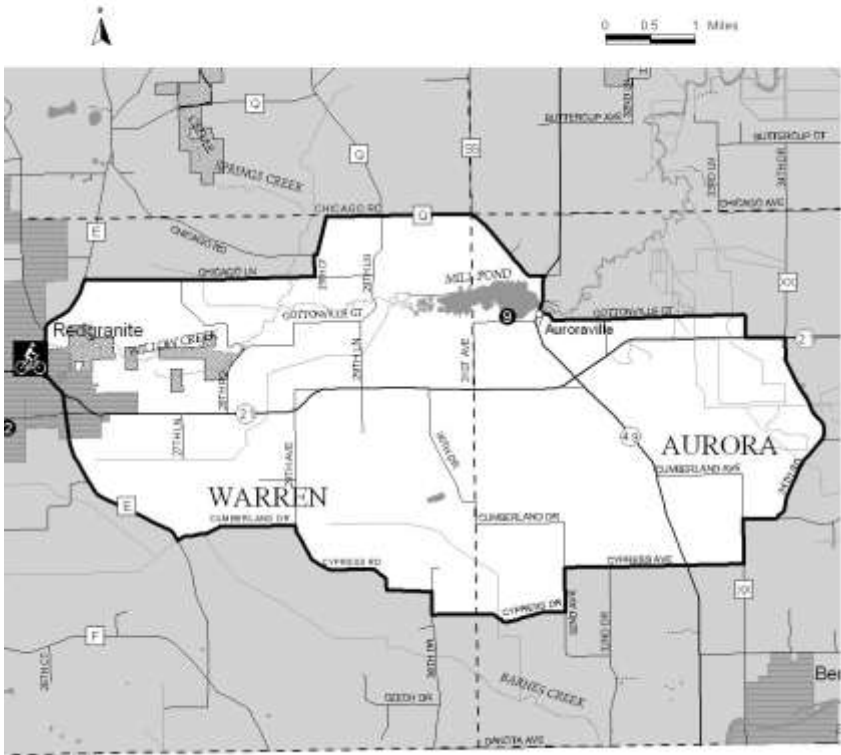
Route 9 - Poy Sippi-Pine River



The Pine River-Poy Sippi Route provides a challenge with some relatively steep grades. Some beautiful views of the Pine River along with millponds in both Poy Sippi and Pine River are tour highlights. Poy Sippi Park facilities include: shelter, restrooms, picnic tables, grills, and parking area.

Total Mileage	Direction	ROUTE 9 Poy Sippi-Pine River	Distance
Start		Poy Sippi Park	
0.0	L-E	Robert St	0.1
0.1	L-N	STH 49	0.2
0.3	L-W	Liberty St (no sign)	0.6
0.9	R-N	Badger Rd	2.7
3.6	R-N	28 th Ct	0.9
4.5	L-W	CTH "NN"	0.7
5.2	L-S	CTH "E" (Main St)	0.5
5.7	R-W	CTH "H"	0.5
6.2	L-S	26 th Ln	2.5
8.7	R-W	Blackhawk Ave	2.0
10.7	L-S	24 th Rd	2.7
13.4	L-E	Buttercup Dr	2.5
15.9	L-N	CTH "E"	0.2
16.1	R-E	Chicago Rd	3.6
19.7	L-N	CTH "Q"	1.6
21.3	S-N	29 th Rd	0.1
21.4	R-E	Brown Deer Rd	2.0
23.4	L-N	CTH "SS" Rd	2.1
25.5	R-E	CTH "H"	0.1
25.6	L-N	Robert St	0.2
25.8	END	Poy Sippi Park	

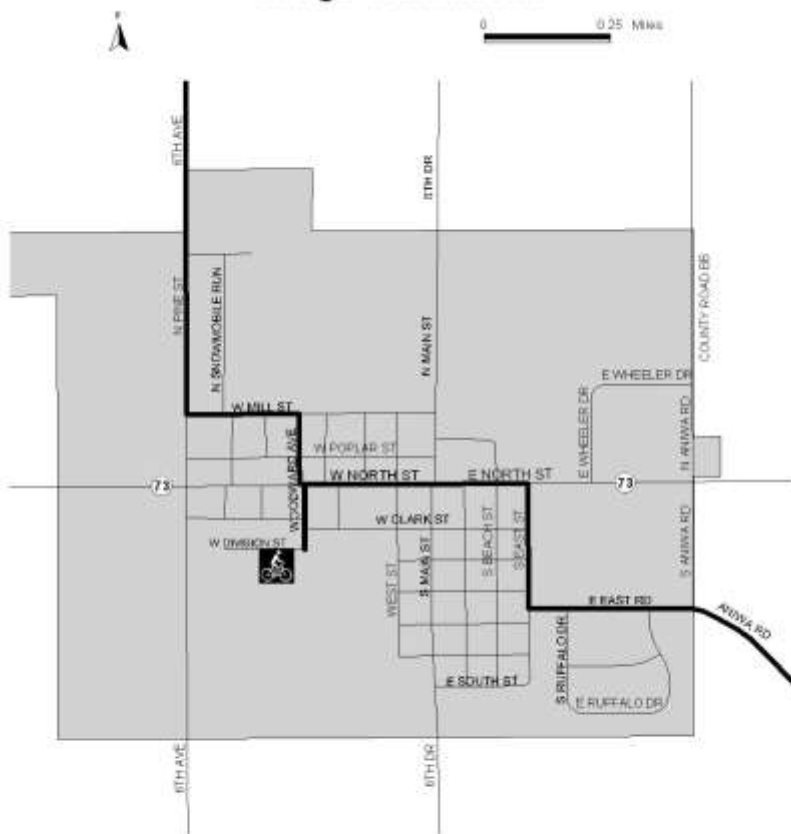
Route 10 - Redgranite-Aurora Marshland



Spectacular marshland views and the Auroraville Millpond and dam are highlights of the Redgranite-Aurora Marshland tour. The side trip to Otto Brey County Park would make a nice rest stop. Redgranite Village Park (Downtown) facilities include: shelter, restrooms, water, picnic tables, and parking area. Otto Brey Park facilities include: shelter, restrooms, water, picnic tables, grills and parking area.

Total Mileage	Direction	ROUTE 10 Redgranite-Aurora Marshland	Distance
Start		Redgranite Village Park	
0.0	L-N	Pine River St (CTH "E")	0.4
0.4	R-N	CTH "E"	0.8
1.2	R-E	Chicago Ln	2.4
3.6	L-N	29 th Ct	0.2
3.8	R-E	Chicago Rd	1.1
4.9	S-E	CTH "Q"	2.1
7.0	R-S	STH 49	0.4
		[Side trip - Otto Brey Park - ¼ mi W on Cottonville Ct]	
7.4	L-E	Cottonville Ct	2.5
9.9	L-E	STH 21	0.4
10.3	R-S	CTH "XX"	1.2
11.5	R-S	34 th Rd	1.0
12.5	R-W	CTH "XX"	0.9
13.4	R-W	Cypress Ave (no sign)	1.9
15.3	L-S	32 nd Ave	0.5
15.8	R-W	Cypress Dr	1.5
17.3	R-N	30 th Dr	0.2
17.5	L-W	Cypress Rd	1.9
19.4	L-W	Cumberland Dr	1.3
20.7	R-N	CTH "E" (no sign) (becomes Foster Rd)	2.2
22.9	L-W	STH 21	0.2
23.1	R-N	CTH "E" (Pine River St)	0.1
23.2	END	Redgranite Village Park	

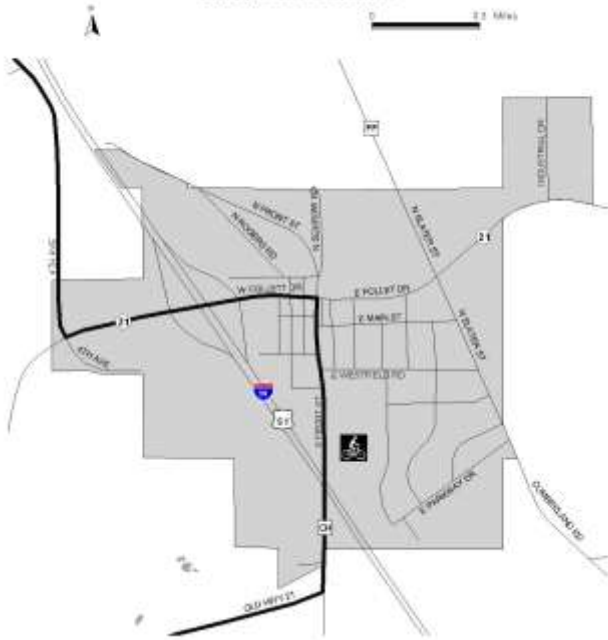
Village of Plainfield



Village of Hancock



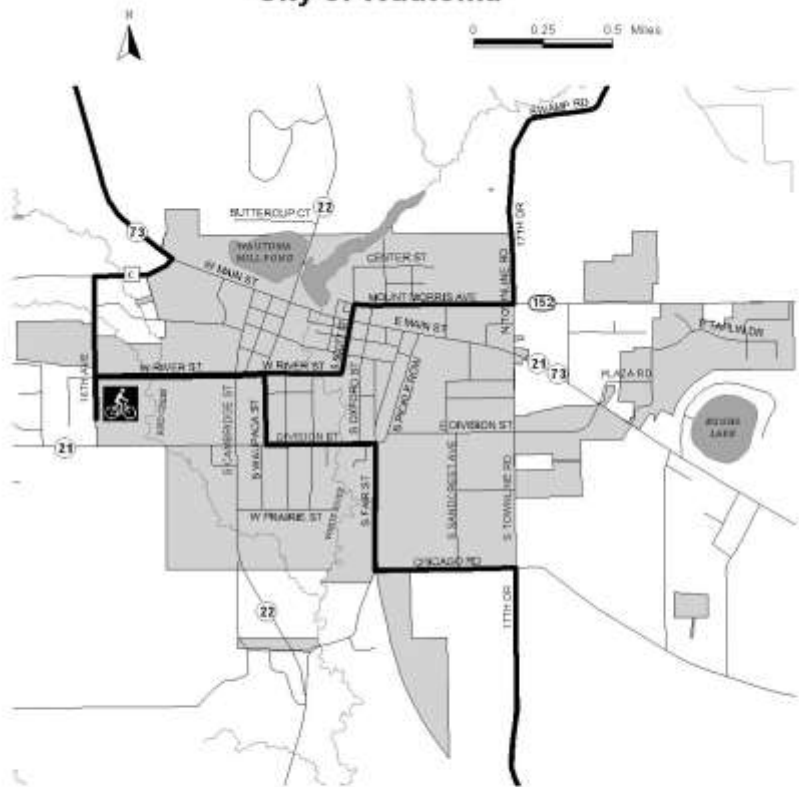
Village of Coloma



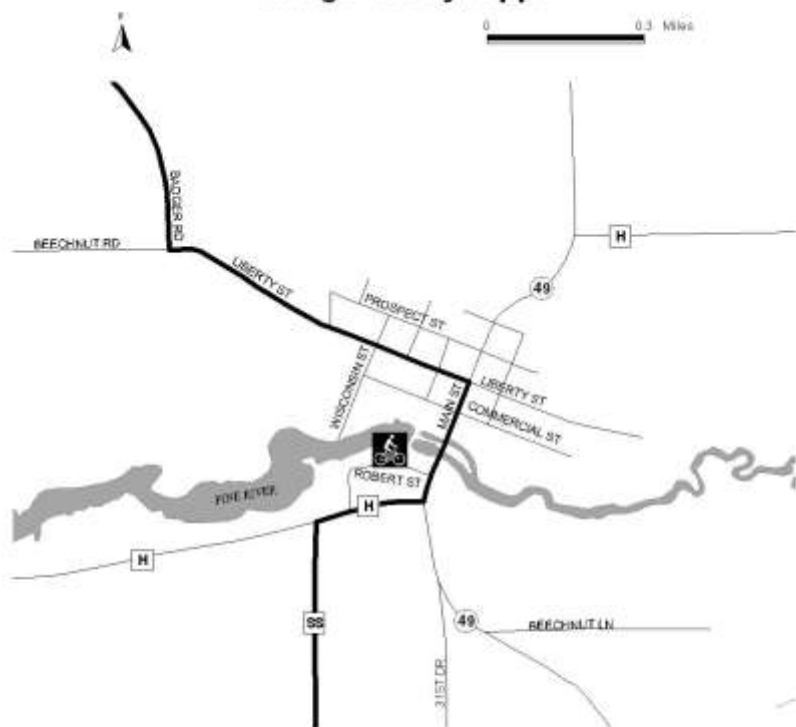
Village of Wild Rose



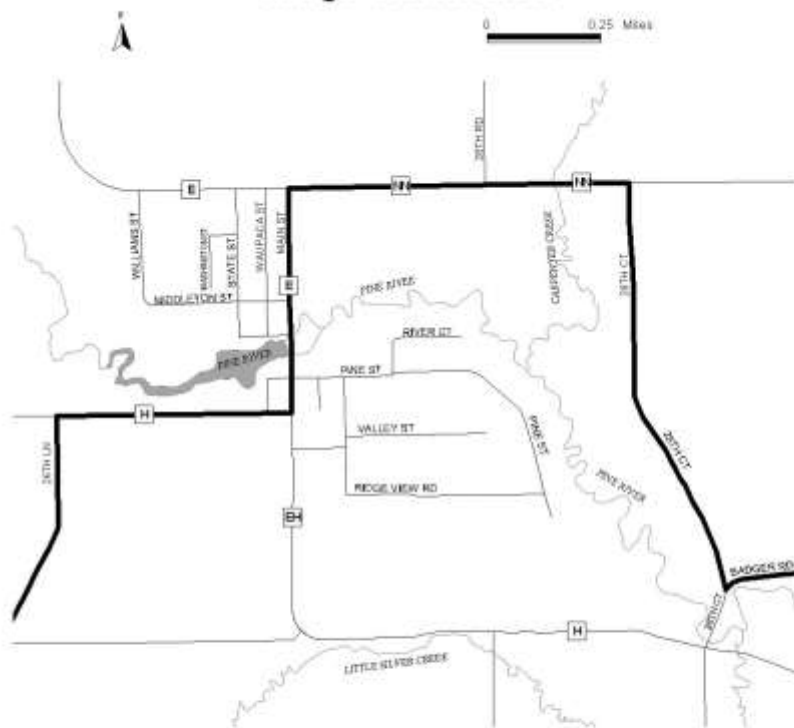
City of Wautoma



Village of Poy Sippi



Village of Pine River



Village of Redgranite



0 0.25 Miles



This guide was originally created in 1997. A special thanks to Joan Voigt, Waushara County Parks and Andrew Jennings, GIS Intern for their work to make this idea possible. The guide has undergone some design renovations and was revised in 2007 to utilize the county's new mapping program and provide clearer maps for the user. The bike guide is printed by Waushara County Parks Department. Road names are subject to change as development occurs. Your comments and suggestions on bike routes are encouraged.

Waushara County extends its thanks to each of the local municipalities for allowing routes to be started and finished at their excellent park facilities. Thank you for visiting Waushara County.



Waushara County Parks Department
920-787-7037

Email: wausharacounty.parks@co.waushara.wi.us

Website: www.co.waushara.wi.us



www.facebook.com/WausharaCountyParks

Updated 9/2015

